

Government of India
Ministry of Earth Sciences
India Meteorological Department



Press Release

Date: 06th June 2026

Time of Issue: 1440 hours IST

Subject: (i) Southwest monsoon has further advance into some parts of Maharashtra & Andhra Pradesh, remaining parts of Goa, some more parts of Karnataka, most parts of Tamil Nadu, and some parts of Northeastern states on today, the 6th June 2026.

ii) Isolated heavy to very heavy rainfall (7-20cm) very likely over Kerala, Karnataka, Tamil Nadu and northeast India during next 7 days.

Advance of Southwest Monsoon 2026 (Annexure I):

- ❖ The Southwest Monsoon has further advanced into some more parts of westcentral & eastcentral Arabian Sea, Karnataka, entire Goa, some parts of Maharashtra and Andhra Pradesh, most parts of Tamil Nadu and southwest Bay of Bengal, some more parts of westcentral & northeast Bay of Bengal, entire eastcentral Bay of Bengal and some parts of northwest Bay of Bengal, Mizoram and Manipur, today the 6th June, 2026.
- ❖ The Northern Limit of Monsoon passes through 17.5°N/60°E, 17.5°N/65°E, 17°N/70°E, Devgad, Koppal, Ananthapuramu, Chennai, 15.5°N/85°E, 20°N/89.5°E, Aizawl and 25°N/95°E as on 6th June.
- ❖ Conditions are favourable for further advance of southwest monsoon into some more parts of central Arabian Sea, Maharashtra, Karnataka and Andhra Pradesh, some parts of Telangana, remaining parts of Tamil Nadu and southwest Bay of Bengal, some more parts of westcentral & north Bay of Bengal and Northeastern states during next 2-3 days, also entire Central Arabian Sea, some more parts of Maharashtra, remaining parts of Karnataka, some more parts of Telangana & Andhra Pradesh, some parts of Chhattisgarh & Odisha, some more parts of Northeast India and some parts of Sub-Himalayan West Bengal & Sikkim during subsequent 4-5 days.

Realised weather during past 24 hours ending at 0830 hours IST of today, the 06th June, 2026:

- ❖ **Very heavy rainfall (12-20 cm)** has been recorded at isolated places over Andaman & Nicobar Islands, Sub-Himalayan West Bengal & Sikkim,
- ❖ **Heavy rainfall (7-11 cm)** has been recorded at isolated places over Kerala, Coastal Karnataka, Meghalaya, Odisha, Bihar.
- ❖ **Thunderstorm accompanied with Squally/Gusty winds with speed reaching 60-90 kmph** prevailed at isolated places over Madhya Maharashtra, Marathwada, East Uttar Pradesh, Saurashtra & Kutch, Jharkhand; **with speed reaching 40-60 kmph** at isolated places over Konkan & Goa, Gujarat Region, Chhattisgarh, Madhya Pradesh, Bihar and Andaman & Nicobar Islands.
- ❖ **Hailstorm** occurred at isolated places over Madhya Maharashtra.

Temperature Conditions during past 24 hours till 0830 hours IST of today:

- ❖ **Day/Maximum Temperatures (as on 04-06-2026):** Yesterday, Day/Maximum temperatures (as on 05-06-2026) were in the range of 38–42°C over many parts of central and adjoining east India, north peninsular India, southeast coastal India, Saurashtra & Kutch, west Rajasthan, southeast Uttar Pradesh and interior Maharashtra and at a few places over Bihar, Jharkhand and Odisha. Temperatures were below 38°C over the remaining parts of the country. The highest maximum temperature of 43.6°C was reported at Rohtak (Haryana).
- ❖ **Day/Maximum Temperature Departures (as on 04-06-2026):** Yesterday, markedly above normal (> 5.1°C) at isolated places over Konkan & Goa, Coastal Andhra Pradesh, they were appreciably above normal (3.1°C to 5.0°C) at few places over Madhya Maharashtra; at isolated places over Odisha, Bihar and below normal or near normal over rest parts of the country.
- ❖ **Night Temperatures/Minimum temperatures (as on 05-06-2026)** were above normal (1.6°C to 3.0°C) over southwest Uttar Pradesh, East Rajasthan, Gujarat State, Maharashtra, Tamil Nadu, Puducherry & Karaikal, Coastal Andhra Pradesh & Yanam, Odisha, Assam, East Madhya Pradesh and below normal or near normal over rest parts of the country.

Weather Systems, Forecast and Warnings (Annexure II & III):

- ❖ An **upper air cyclonic circulation** lies over north Kerala & neighbourhood in lower tropospheric level.
- ❖ An **upper air cyclonic circulation** lies over northwest Uttar Pradesh & neighbourhood in lower tropospheric level.
- ❖ An **upper air cyclonic circulation** lies over northeast Uttar Pradesh in lower tropospheric level.
- ❖ An **upper air cyclonic circulation** over Jharkhand & neighbourhood in lower tropospheric level.
- ❖ An **upper air cyclonic circulation** lies over Myanmar & adjoining Andaman Sea extending upto middle tropospheric level.
- ❖ The **Western Disturbance** as a cyclonic circulation Jammu division & neighbourhood in lower tropospheric level persists with a trough aloft in middle tropospheric westerlies with its axis in middle tropospheric level now runs roughly along Long 74°E to the north of Lat 32°N.
- ❖ An **induced upper air cyclonic circulation** lies over Punjab & neighbourhood in lower tropospheric level
- ❖ A **trough** now runs from upper air cyclonic circulation over Punjab & neighbourhood to Northeast Arabian Sea in lower tropospheric level.
- ❖ A **fresh western Disturbance** is likely to affect Western Himalayan Region from 11th June.

Under the influence of above systems, the following weather is likely:

Northeast India:

- ❖ **Fairly Widespread to Widespread** rainfall likely over Arunachal Pradesh and Assam & Meghalaya during 6th-12th June; Nagaland, Manipur, Mizoram & Tripura during 7th-12th June.
- ❖ **Isolated to Scattered** rainfall likely over Nagaland, Manipur, Mizoram & Tripura on 6th June.
- ❖ **Isolated thunderstorm, lightning & gusty winds (speed reaching 40-50 kmph gusting to 60 kmph)** likely over Assam & Meghalaya during 8th-9th June.
- ❖ **Isolated thunderstorm & lightning** likely over Arunachal Pradesh during 6th-10th June; Assam & Meghalaya on 7th June.
- ❖ **Isolated heavy rainfall** likely over Arunachal Pradesh during 6th-8th June; Assam & Meghalaya during 6th-8th June and on 12th June; Nagaland, Manipur, Mizoram & Tripura during 6th-12th June with isolated **very heavy rainfall** also likely over Arunachal Pradesh during 9th-12th June; Assam & Meghalaya during 9th-11th June.

South Peninsular India:

- ❖ **Isolated to Scattered** rainfall likely over Coastal Andhra Pradesh & Yanam and Tamil Nadu, Puducherry & Karaikal during 6th-12th June; North Interior Karnataka on 12th June; South Interior Karnataka during 8th-12th June; Rayalaseema during 6th-11th June; Telangana during 6th-10th June and on 12th June.
- ❖ **Fairly Widespread to Widespread** rainfall likely over Coastal Karnataka, Kerala & Mahe and Lakshadweep during 6th-12th June; North Interior Karnataka during 6th-11th June; South Interior Karnataka during 6th-7th June; Rayalaseema on 12th June; Telangana on 11th June.
- ❖ **Isolated thunderstorm, lightning & gusty winds (speed reaching 40-50 kmph gusting to 60 kmph)** likely over Coastal Andhra Pradesh & Yanam, North Interior Karnataka, Rayalaseema, Tamil Nadu, Puducherry & Karaikal and Telangana during 6th-10th June; South Interior Karnataka on 6th June, with gusty winds (speed reaching 30-40 kmph gusting to 50 kmph) likely over South Interior Karnataka on 7th June.
- ❖ **Isolated thunderstorm & lightning** likely over Kerala & Mahe and Lakshadweep during 6th-7th June; Coastal Karnataka during 6th-10th June.
- ❖ **Isolated heavy rainfall** likely over Tamil Nadu, Puducherry & Karaikal during 7th-10th June; Kerala & Mahe on 6th June and during 9th-12th June; Lakshadweep during 7th-8th June; Coastal Karnataka during 10th-12th June; North Interior Karnataka during 6th-11th June; South Interior Karnataka during 7th-12th June; Rayalaseema on 7th June with isolated **very heavy rainfall** also likely over Lakshadweep, South Interior Karnataka and Tamil Nadu, Puducherry & Karaikal on 6th June; Kerala & Mahe during 7th-8th June; Coastal Karnataka during 6th-9th June.

East India:

- ❖ **Fairly Widespread to Widespread** rainfall likely over Andaman & Nicobar Islands and Sub-Himalayan West Bengal & Sikkim during 6th-12th June; Gangetic West Bengal on 6th June, during 9th-10th June and on 12th June; Bihar on 9th June.
- ❖ **Isolated to Scattered** rainfall likely over Gangetic West Bengal during 7th-8th June and on 11th June; Jharkhand and Odisha during 6th-12th June; Bihar during 6th-8th June and during 10th-12th June.
- ❖ **Isolated thunderstorm, lightning & gusty winds (speed reaching 40-50 kmph gusting to 60 kmph)** likely over Andaman & Nicobar Islands during 9th-12th June; Sub-Himalayan West Bengal & Sikkim during 6th-12th June; Gangetic West Bengal during 7th-12th June; Jharkhand and Odisha during 7th-10th June; Bihar during 7th-8th June and during 11th-12th June.
- ❖ **Isolated heavy rainfall** likely over Andaman & Nicobar Islands during 7th-8th June; Sub-Himalayan West Bengal & Sikkim during 6th-7th June and during 9th-12th June; Gangetic West Bengal and Odisha on 6th June; Bihar on 6th June and during 9th-10th June with isolated **very heavy rainfall** also likely over Sub-Himalayan West Bengal & Sikkim on 8th June.

- ❖ **Thundersquall (wind speed reaching 50-60 kmph gusting to 70 kmph)** likely over Andaman & Nicobar Islands during 6th-8th June; Gangetic West Bengal, Jharkhand and Odisha on 6th June; Bihar on 6th June and during 9th-10th June.

Northwest India:

- ❖ **Fairly Widespread to Widespread** rainfall likely over Jammu-Kashmir-Ladakh-Gilgit-Baltistan-Muzaffarabad on 6th June.
- ❖ **Isolated to Scattered** rainfall likely over Jammu-Kashmir-Ladakh-Gilgit-Baltistan-Muzaffarabad during 7th-12th June; Himachal Pradesh during 6th-8th June and during 11th-12th June; Uttarakhand during 6th-12th June.
- ❖ **Isolated to Scattered** rainfall likely over Haryana Chandigarh & Delhi and Punjab during 6th-7th June and during 11th-12th June; West Uttar Pradesh during 11th-12th June; East Uttar Pradesh on 6th June and during 10th-12th June; West Rajasthan during 6th-7th June; East Rajasthan during 6th-12th June.
- ❖ **Isolated thunderstorm, lightning & gusty winds (speed reaching 40-50 kmph gusting to 60 kmph)** likely over Himachal Pradesh and Jammu-Kashmir-Ladakh-Gilgit-Baltistan-Muzaffarabad on 6th June; Uttarakhand on 6th June and during 11th-12th June.
- ❖ **Isolated thunderstorm, lightning & gusty winds (speed reaching 40-50 kmph gusting to 60 kmph)** likely over Haryana Chandigarh & Delhi and Punjab on 6th June and during 11th-12th June, with gusty winds (speed reaching 30-40 kmph gusting to 50 kmph) likely over East Rajasthan during 7th-12th June.
- ❖ **Thundersquall (wind speed reaching 50-60 kmph gusting to 70 kmph)** likely over West Rajasthan during 6th-7th June; East Rajasthan on 6th June.

Central India:

- ❖ **Isolated to Scattered** rainfall likely over Chhattisgarh, East Madhya Pradesh, Vidarbha and West Madhya Pradesh during 6th-12th June.
- ❖ **Isolated thunderstorm, lightning & gusty winds (speed reaching 40-50 kmph gusting to 60 kmph)** likely over East Madhya Pradesh and West Madhya Pradesh during 6th-10th June; Vidarbha during 6th-7th June and during 9th-10th June; Chhattisgarh during 8th-12th June.
- ❖ **Thundersquall (wind speed reaching 50-60 kmph gusting to 70 kmph)** likely over Vidarbha on 8th June; Chhattisgarh during 6th-7th June.

West India:

- ❖ **Isolated to Scattered** rainfall likely over Konkan & Goa on 6th June and during 9th-12th June; Gujarat Region, Madhya Maharashtra and Marathwada during 6th-12th June; Saurashtra & Kutch during 6th-7th June and during 11th-12th June.
- ❖ **Fairly Widespread to Widespread** rainfall likely over Konkan & Goa during 7th-8th June.
- ❖ **Isolated thunderstorm, lightning & gusty winds (speed reaching 40-50 kmph gusting to 60 kmph)** likely over Konkan & Goa, Madhya Maharashtra and Marathwada during 6th-10th June.
- ❖ **Isolated heavy rainfall** likely over Konkan & Goa during 6th-10th June; Madhya Maharashtra on 7th June.

Forecast of maximum/day temperatures:

- ❖ Gradual rise in maximum temperatures likely over Northwest India by 4-6°C till 11th June and fall by 2-3°C thereafter.
- ❖ Gradual rise in maximum temperatures likely over Central India by 2-4°C till 10th June and no significant change thereafter.
- ❖ No significant change in maximum temperatures likely over Maharashtra India till 06th June and thereafter gradual fall by 2-4°C during 07th -9th June and no significant change thereafter.
- ❖ No significant change in maximum temperatures likely over the rest parts of country till 12th June 2026.

Heat Wave, Hot & Humid weather conditions warning:

- ❖ **Heat wave** conditions very likely in isolated pockets over Coastal Andhra Pradesh & Yanam during 6th-8th June; East Madhya Pradesh during 9th-10th June; East Uttar Pradesh during 9th-10th June; Haryana Chandigarh & Delhi during 8th-11th June; Odisha during 6th-8th June; Punjab during 8th-11th June; West Madhya Pradesh during 9th-10th June; West Rajasthan during 8th-12th June; West Uttar Pradesh during 9th-11th June.
- ❖ **Hot and humid** weather conditions likely to prevail over Odisha during 8th-10th June.
- ❖ **Warm Night** conditions very likely to prevail in isolated pockets over Odisha on 7th June.

Fisherman Warning:

Fishermen are advised not to venture into the following areas during 06th June to 11th June, 2026:

- ❖ **Bay of Bengal:** Over Gulf of Mannar, Comorin & Maldives area, along & off Sri Lanka & South Tamil Nadu coasts, south & many parts of central and north Bay of Bengal along and off Myanmar coast and over Andaman Sea during 06th June. Over Gulf of Mannar, Comorin & Maldives area, along & off Sri Lanka & South Tamil Nadu coasts, south & many parts of central and north Bay of Bengal along and off Myanmar coast and over Andaman Sea during 7th June to 10th June. Over Gulf of Mannar, Comorin & Maldives area, along & off Sri Lanka many parts of central and over Andaman Sea on 11th June.
- ❖ **Arabian Sea:** Along and off Somalia coasts adjoining southwest & westcentral Arabian sea during 6th to 11th June and along and off south Maharashtra, Goa coasts, Kerala, Karnataka, Lakshadweep adjoining Maldives and some parts of eastcentral Arabian sea & adjoining southeast Arabian sea during 06th to 10th June.

Weather conditions and forecast over Delhi/NCR during 06th June -09th June, 2026 (Annexure IV)

For more details, kindly refer National Weather Bulletin:

https://mausam.imd.gov.in/responsive/all_india_forecast_bulletin.php

For District wise warnings refer: <https://mausam.imd.gov.in/responsive/districtWiseWarningGIS.php>

For Fishermen warning refer <https://rsmcnewdelhi.imd.gov.in/fishermenwarning.php>

Significant rainfall recorded (in cm) (from 0830 hours IST of yesterday to 0830 hours IST of today):

- ❖ **Sub-Himalayan West Bengal & Sikkim:** Sevoke 16
- ❖ **Kerala & Mahe:** Vada kara:11, Kodungallur 9
- ❖ **Coastal Karnataka:** Mangaluru 9
- ❖ **Konkan & Goa:** Ela (Old Goa) 9;
- ❖ **Assam & Meghalaya:** Rongara (SGH) 8;
- ❖ **Bihar:** Ballia (Begusarai) 8;
- ❖ **Odisha:** Rourkella 7

Gusty winds (in ≥ 40 kmph) (from 0830 hours IST of yesterday to 0830 hours IST of today):

- ❖ **Konkan & Goa:** Karjat (Raigad) 43
- ❖ **Madhya Maharashtra:** Khutub_Daund (Pune)74, Vilholi (Nashik) 46
- ❖ **Marathawada:** Hingoli 67, Latur 33
- ❖ **Gujarat Region:** Dantiwada (Banaskantha) 41
- ❖ **Saurashtra & Kutch:** Bhachau AMFU(Kutch) 61
- ❖ **Chhattisgarh:** Mungeli 43, Surajpur 43, bilspur 37, Korba 35, Janjgir 33
- ❖ **Madhya Pradesh:** Satna 56, Sagar 41, Sehore 48, Agar 44, Dhar 43, Guna 43, Khandwa 41, Betul 39, Bhopal 37, Vidisha 35, Hoshangabad 35, Ashoknagar 35, Shivpuri 33, Barwani 33, Ujjain 30, Neemuch 30
- ❖ **East Uttar Pradesh:** Gorakhpur (Aws) 91, Jaunpur 80, Kushinagar 74, Ambedkar Nagar 72, Prayagraj 67, Fatehpur 67, Mau 65, Ballia 63, Maharajganj 61
- ❖ **Bihar:** East Champaran KVK 56
- ❖ **Jharkhand:** Simdega 70
- ❖ **Andaman & Nicobar Islands:** Sri Vijaya Puram 49

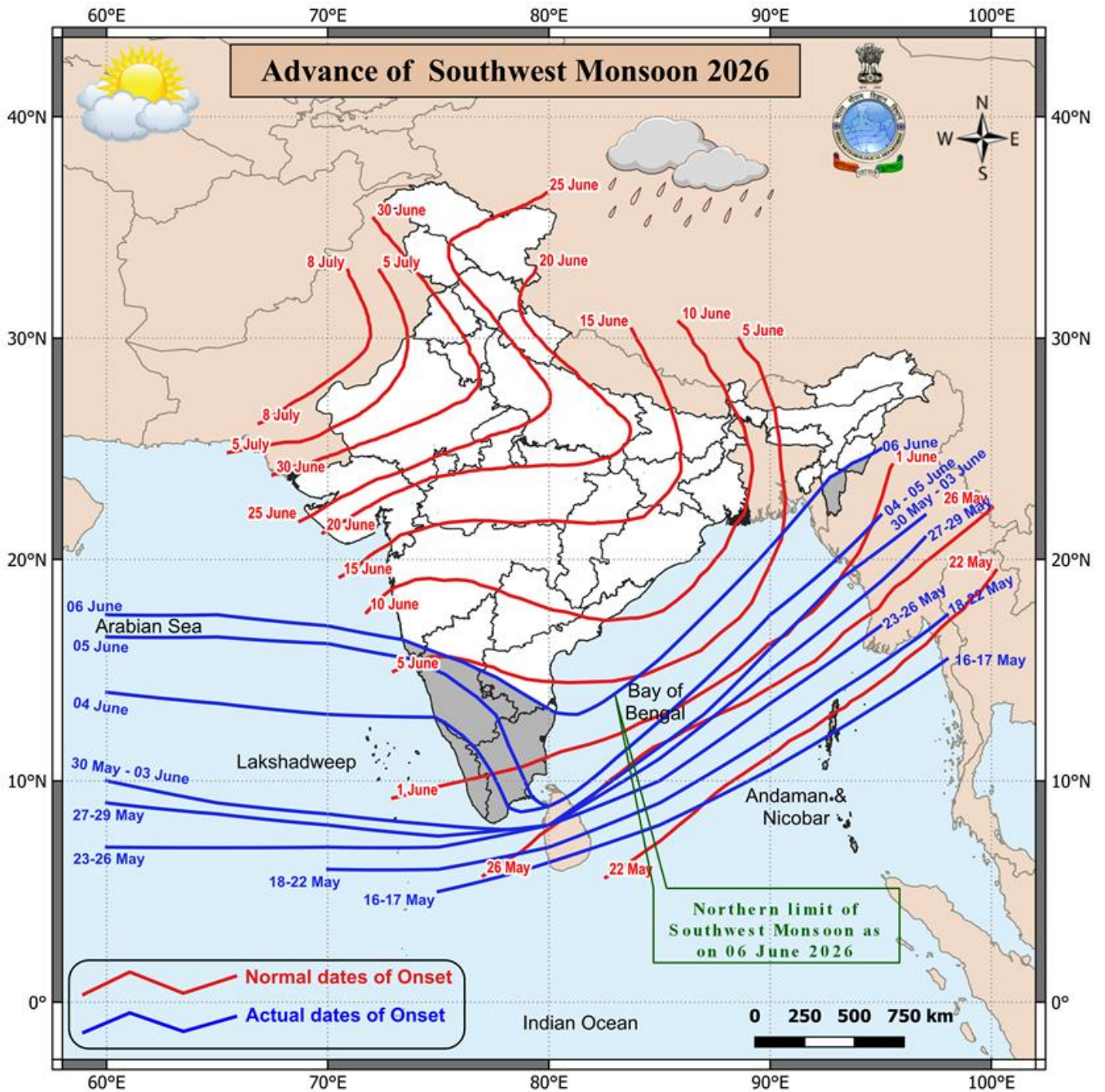
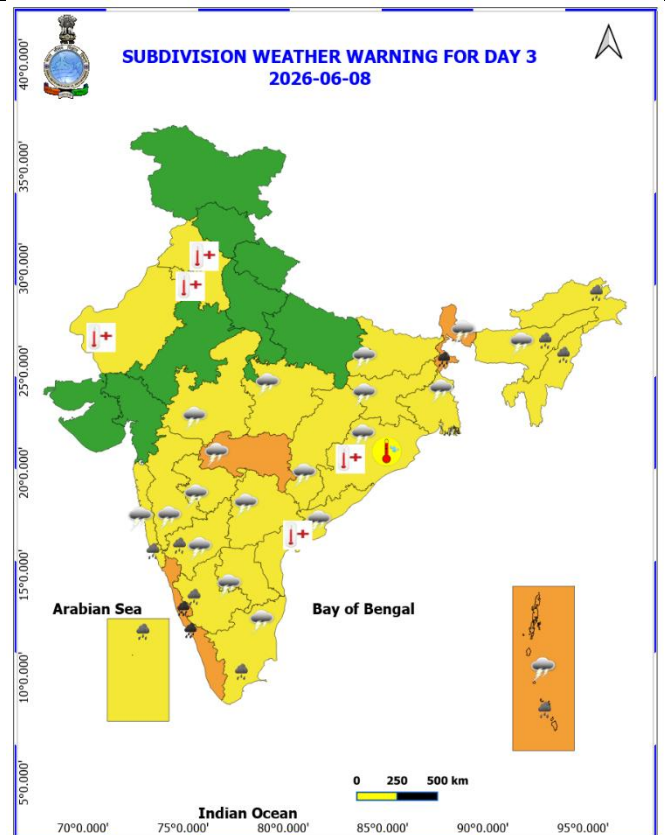
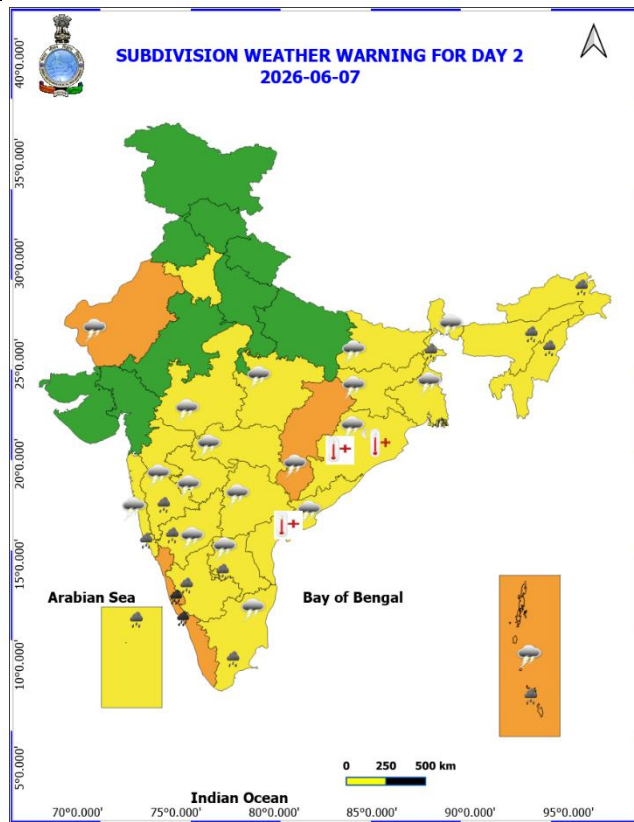
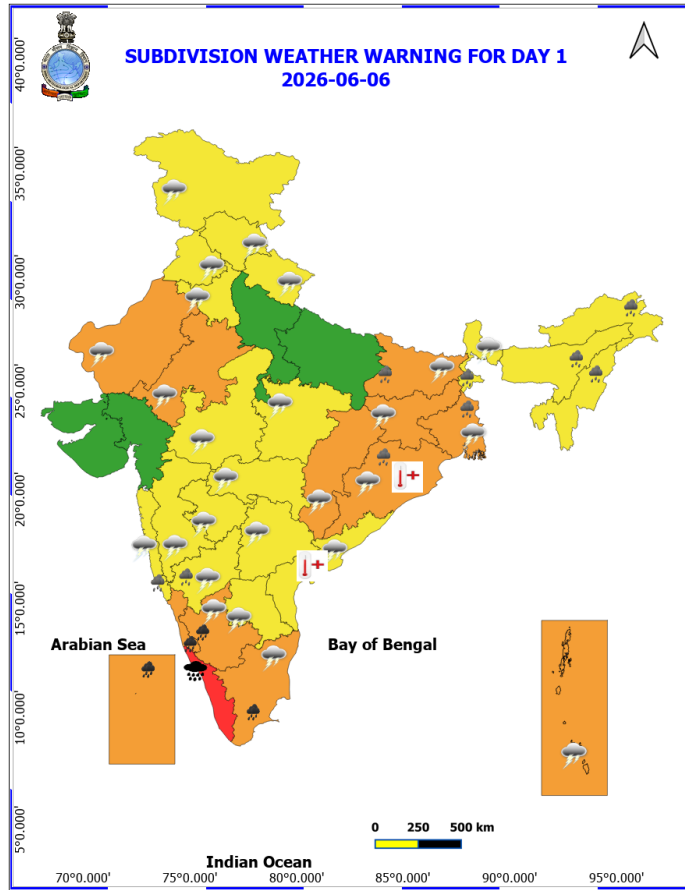
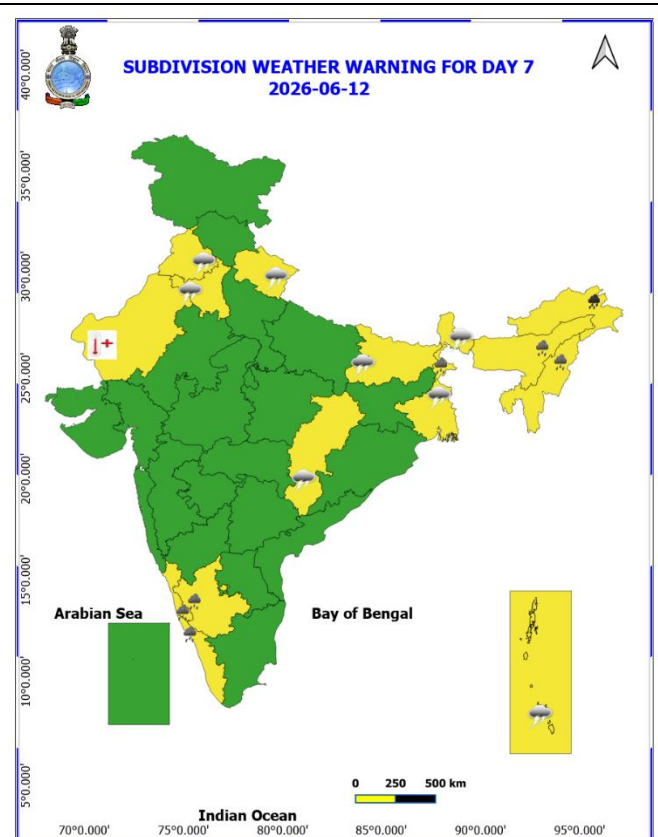
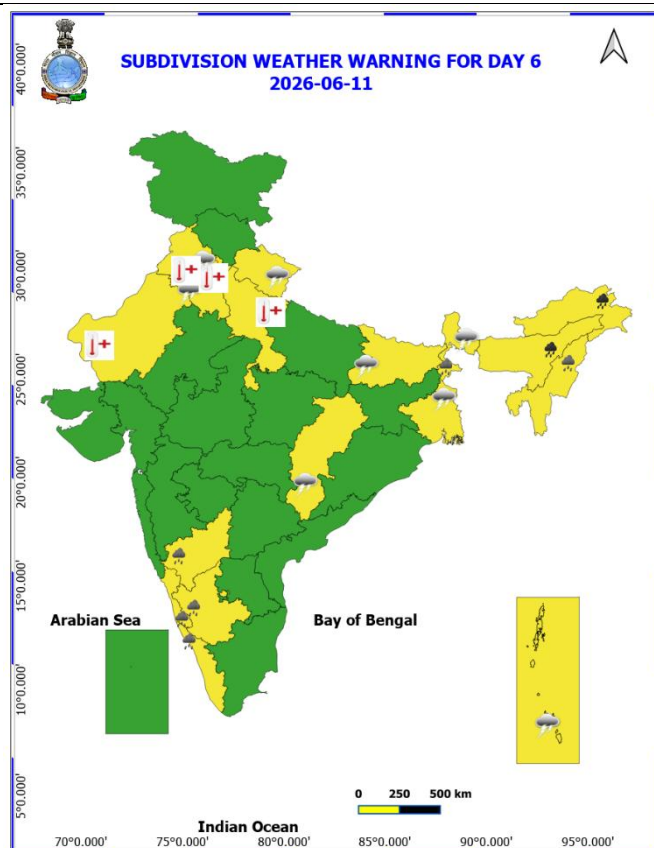
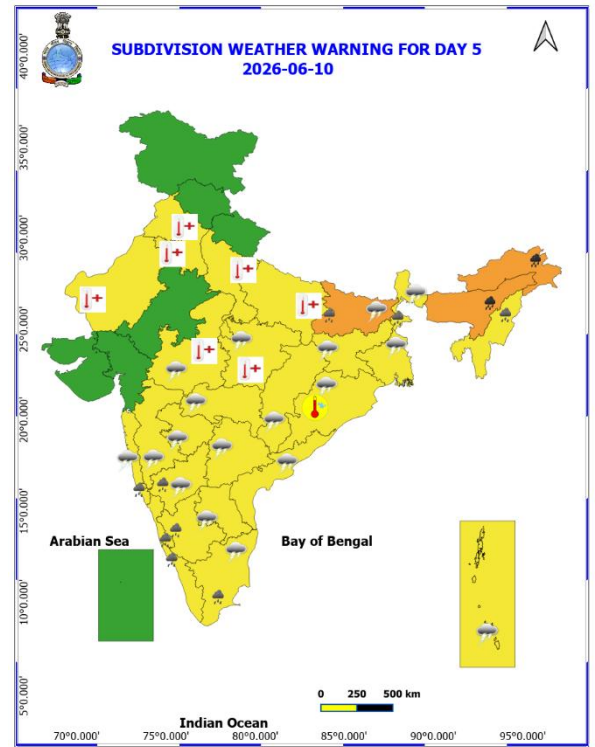
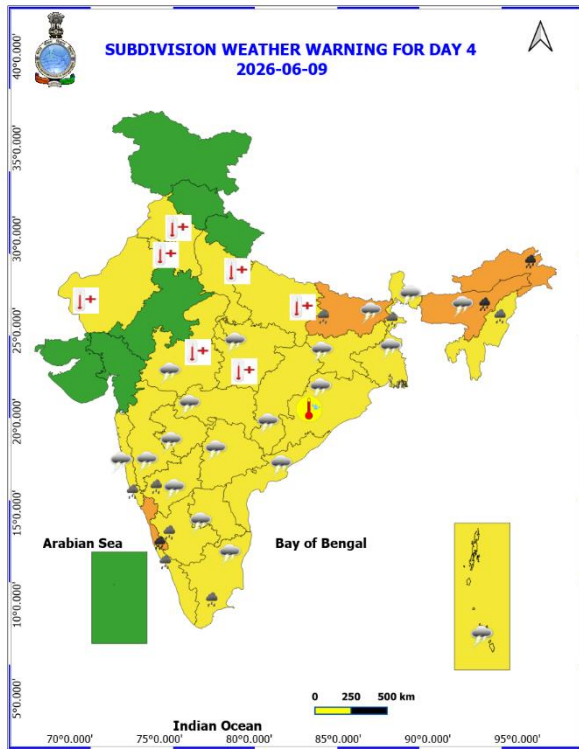


Table-1								
7 Days Rainfall Forecast								
S.No.	Subdivision	6- Jun	7- Jun	8- Jun	9- Jun	10- Jun	11- Jun	12- Jun
		Day 1	Day 2	Day 3	Day 4	Day 5	Day 6	Day 7
1	ANDAMAN & NICOBAR ISLANDS	WS	WS	WS	WS	WS	WS	WS
2	ARUNACHAL PRADESH	FWS	FWS	FWS	WS	WS	WS	WS
3	ASSAM & MEHGHALAYA	FWS	WS	WS	WS	WS	WS	WS
4	NAGALAND, MANIPUR, MIZORAM AND TRIPURA	SCT	FWS	FWS	WS	WS	WS	FWS
5	SUB HIMALAYAN WEST BENGAL & SIKKIM	WS	FWS	FWS	FWS	WS	WS	FWS
6	GANGETIC WEST BENGAL	FWS	SCT	SCT	FWS	FWS	SCT	FWS
7	ODISHA	SCT	ISOL	ISOL	SCT	SCT	ISOL	ISOL
8	JHARKHAND	SCT	ISOL	ISOL	ISOL	ISOL	SCT	SCT
9	BIHAR	SCT	ISOL	ISOL	FWS	SCT	SCT	ISOL
10	EAST UTTAR PRADESH	ISOL	DRY	DRY	DRY	ISOL	ISOL	ISOL
11	WEST UTTAR PRADESH	DRY	DRY	DRY	DRY	DRY	ISOL	ISOL
12	UTTARAKHAND	SCT	ISOL	ISOL	ISOL	ISOL	SCT	SCT
13	HARYANA, CHANDIGARH & DELHI	ISOL	ISOL	DRY	DRY	DRY	ISOL	ISOL
14	PUNJAB	ISOL	ISOL	DRY	DRY	DRY	ISOL	ISOL
15	HIMACHAL PRADESH	ISOL	ISOL	ISOL	DRY	DRY	SCT	SCT
16	JAMMU AND KASHMIR AND LADAKH	FWS	ISOL	ISOL	ISOL	ISOL	SCT	SCT
17	WEST RAJASTHAN	ISOL	ISOL	DRY	DRY	DRY	DRY	DRY
18	EAST RAJASTHAN	ISOL	ISOL	ISOL	ISOL	ISOL	ISOL	ISOL
19	WEST MADHYA PRADESH	ISOL	ISOL	ISOL	ISOL	ISOL	ISOL	ISOL
20	EAST MADHYA PRADESH	ISOL	ISOL	ISOL	ISOL	ISOL	ISOL	ISOL
21	GUJRAT REGION	ISOL	ISOL	ISOL	ISOL	ISOL	ISOL	ISOL
22	SAURASHTRA & KUTCH	ISOL	ISOL	DRY	DRY	DRY	ISOL	ISOL
23	KONKAN & GOA	SCT	FWS	FWS	SCT	SCT	SCT	SCT
24	MADHYA MAHARASHTRA	ISOL	SCT	ISOL	ISOL	ISOL	ISOL	ISOL
25	MARATHWADA	ISOL	SCT	ISOL	ISOL	ISOL	ISOL	ISOL
26	VIDARBHA	ISOL	ISOL	SCT	ISOL	ISOL	SCT	SCT
27	CHHATTISGARH	ISOL	ISOL	ISOL	ISOL	ISOL	SCT	SCT
28	COASTAL ANDHRA PRADESH	ISOL	ISOL	ISOL	ISOL	SCT	SCT	SCT
29	TELANGANA	SCT	SCT	SCT	SCT	SCT	FWS	SCT
30	RAYALASEEMA	SCT	SCT	SCT	SCT	SCT	SCT	FWS
31	TAMILNADU & PUDUCHERRY	ISOL	SCT	SCT	SCT	ISOL	ISOL	SCT
32	COSTAL KARNATAKA	WS	WS	WS	WS	WS	WS	WS
33	NORTH INTERIOR KARNATAKA	FWS	FWS	FWS	FWS	FWS	FWS	SCT
34	SOUTH INTERIOR KARNATAKA	FWS	FWS	SCT	SCT	SCT	SCT	SCT
35	KERALA AND MAHE	WS	WS	WS	WS	WS	WS	WS
36	LAKSHADWEEP	WS	WS	WS	WS	FWS	FWS	FWS

- As the lead period increases forecast accuracy decrease.





- Action may be taken based on ORANGE AND REDCOLOUR warnings.
- Vulnerable regions likely urban and hilly areas action may be initiated for heavy rainfall warning.
- As the lead period increases forecast accuracy decreases.

Detailed district-wise Multi-Hazard weather warning for next five days available at <https://mausam.imd.gov.in/responsive/districtWiseWarningGIS.php>

Weather forecast over Delhi/NCR during 06th June to 09th June 2026

Past Weather:

There has been fall maximum temperatures up to 4-6°C and rise in minimum temperatures up to 1-3°C over Delhi during past 24 hours. The minimum temperatures are in the range of 25-26°C and maximum temperatures were around 35°C during past 24 hours over Delhi. The minimum temperatures are below normal (-1.6°C to -3.0°C) over most parts of Delhi and normal (-1.5°C to 1.5°C) over remaining parts of Delhi. The maximum temperatures are markedly below normal (-5.1°C or less) at many places and appreciably below normal (-3.1°C to -5.0°C) over remaining parts of Delhi. Partly cloudy sky with wind speed 18 kmph over Delhi during past 24 hours. Mainly clear sky with surface wind speeds up to 15 kmph likely to prevailed from southwest direction over the region in the forenoon today.

Weather Forecast:

06.06.2026: Partly cloudy sky. A spell of very light rain/light rain accompanied with thunderstorm/lightning and strong wind speed reaching 30-40 kmph gusting to 50 kmph during afternoon to evening. The maximum temperatures over Delhi are likely to be in the range of 38°C to 40°C. The maximum temperatures will be below normal (-1.6°C to -3.0°C) at many places over Delhi. The predominant surface wind is likely to be from the northwest direction with wind speed reaching up to 15 kmph during the afternoon hours. The surface wind speed will increase becoming up to 20 kmph from the northwest direction during evening and night.

07.06.2026: Partly cloudy sky. The maximum and minimum temperatures over Delhi are likely to be in the range of 38°C to 40°C and 26°C to 28°C, respectively. The minimum temperature will be normal (-1.5°C to 1.5°C) at most places, and maximum temperatures will be below normal (-1.6°C to -3.0°C) at many places over Delhi. The predominant surface wind is likely to be from west direction with surface wind speed reaching up to 15 kmph during the morning hours. The surface wind speed will increase becoming up to 20 kmph from northwest direction during the afternoon. The surface wind speed will decrease becoming up to 18 kmph from the northwest direction during evening and night.

08.06.2026: Mainly sky. The maximum and minimum temperatures over Delhi are likely to be in the range of 39°C to 41°C and 27°C to 29°C, respectively. The minimum temperature will be above normal (1.6°C to 3.0°C) at many places, and maximum temperature will be near normal (-1.5°C to 1.5°C) at many places over Delhi. The predominant surface wind is likely to be from the west direction with wind reaching up to 20 kmph during the morning hours. The surface wind speed will decrease becoming up to 18 kmph from west direction during the afternoon. The surface wind speed will increase becoming up to 20 kmph from the northwest direction during evening and night.

09.06.2026: Mainly clear sky. Strong surface winds speed reaching 20-30 kmph during the day. The maximum and minimum temperatures over Delhi are likely to be in the range of 40°C to 42°C and 28°C to 30°C, respectively. The minimum temperature will be above normal (1.6°C to 3.0°C) at most places, and the maximum temperature will be above normal (1.6°C to 3.0°C) at most places over Delhi. The predominant surface wind is likely to be from the northwest direction with wind reaching up to 22 kmph during the morning hours. The surface wind speed will increase becoming up to 25 kmph from west direction during the afternoon. The surface wind speed will decrease becoming up to 22 kmph from the west direction during evening and night.

Impact expected and action suggested due to isolated thunderstorm with lightning, gusty/squally winds & hailstorm over

- ❖ **Thundersquall (wind speed reaching 50-60 kmph gusting to 70 kmph)** likely over Andaman & Nicobar Islands during 6th-8th June; Gangetic West Bengal, Jharkhand and Odisha on 6th June; Bihar on 6th June and during 9th-10th, West Rajasthan during 6th-7th June; East Rajasthan on 6th, Vidarbha on 8th June; Chhattisgarh during 6th-7th June.

Impact expected:

- Breaking of tree branches, uprooting of large avenue trees. Large dead limbs blown from trees. Damage to Standing crops.
- Minor to Major damage to banana and papaya trees.
- Minor to major damage to power and communication lines due to breaking of branches.
- Strong wind/hail may damage plantation, horticulture and standing crops.
- Partial damage to vulnerable structures due to strong winds.
- Minor damage to kutcha houses/walls and huts.
- Loose objects may fly.

Action suggested:

- People are advised to keep a watch on the weather for worsening conditions and be ready to move to safer places accordingly.
- Stay indoors, close windows & doors and avoid travel if possible.
- Take safe shelters; do not take shelter under trees.
- Do not lie on concrete floors and do not lean against concrete walls.
- Unplug electrical/ electronic appliances.
- Immediately get out of water bodies.
- Keep away from all the objects that conduct electricity.

Impact Expected & Action Suggested due to heavy/very heavy rainfall over

- ❖ Isolated **heavy rainfall** likely over Arunachal Pradesh during 6th-8th June; Assam & Meghalaya during 6th-8th June and on 12th June; Nagaland, Manipur, Mizoram & Tripura during 6th-12th June with isolated **very heavy rainfall** also likely over Arunachal Pradesh during 9th-12th June; Assam & Meghalaya during 9th-11th, Tamil Nadu, Puducherry & Karaikal during 7th-10th June; Kerala & Mahe on 6th June and during 9th-12th June; Lakshadweep during 7th-8th June; Coastal Karnataka during 10th-12th June; North Interior Karnataka during 6th-11th June; South Interior Karnataka during 7th-12th June; Rayalaseema on 7th June with isolated **very heavy rainfall** also likely over Lakshadweep, South Interior Karnataka and Tamil Nadu, Puducherry & Karaikal on 6th June; Kerala & Mahe during 7th-8th June; Coastal Karnataka during 6th-9th, Andaman & Nicobar Islands during 7th-8th June; Sub-Himalayan West Bengal & Sikkim during 6th-7th June and during 9th-12th June; Gangetic West Bengal and Odisha on 6th June; Bihar on 6th June and during 9th-10th June with isolated **very heavy rainfall** also likely over Sub-Himalayan West Bengal & Sikkim on 8th, Konkan & Goa during 6th-10th June; Madhya Maharashtra on 7th June.

Impact Expected

- Localized Flooding of roads, water logging in low lying areas and closure of underpasses mainly in urban areas.
- Occasional reduction in visibility due to heavy rainfall.
- Disruption of traffic in major cities due to water logging in roads leading to increased travel time.
- Minor damage to kutcha roads.
- Possibilities of damage to vulnerable structure.
- Localized Landslides/Mudslides/landslips/mudslips/landsinks/mudsinks.
- Damage to horticulture and standing crops in some areas due to inundation.
- It may lead to riverine flooding in some river catchments (for riverine flooding please visit Web page of CWC)

Action Suggested

- Check for traffic congestion on your route before leaving for your destination.
- Follow any traffic advisories that are issued in this regard.
- Avoid going to areas that face the water logging problems often.
- Avoid staying in vulnerable structure.

Impact expected and action suggested due to Heat wave conditions:

- ❖ **Heat wave** conditions very likely in isolated pockets over Coastal Andhra Pradesh & Yanam during 6th-8th June; East Madhya Pradesh during 9th-10th June; East Uttar Pradesh during 9th-10th June; Haryana Chandigarh & Delhi during 8th-11th June; Odisha during 6th-8th June; Punjab during 8th-11th June; West Madhya Pradesh during 9th-10th June; West Rajasthan during 8th-12th June; West Uttar Pradesh during 9th-11th June.

Alert Areas

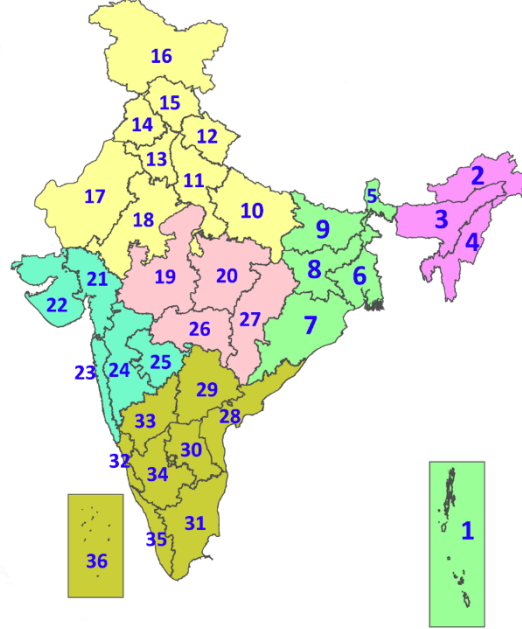
- High temperature & increased likelihood of heat illness symptoms in people who are either exposed to sun for a prolonged period or doing heavy work.
- High health concern for vulnerable people e.g. infants, elderly, people with chronic diseases.
- Avoid heat exposure– keep cool. Avoid dehydration.
- Drink sufficient water- even if not thirsty.
- Use ORS, homemade drinks like lassi, torani (rice water), lemon water, buttermilk, etc. to keep yourself hydrated.

Legends & abbreviations:

- ❖ **Heavy Rain:**64.5115.5mm; **Very Heavy Rain:**115.6204.4mm; **Extremely Heavy Rain:** >204.4mm.
- ❖ **Obsy:** Observatory; Automatic Weather Station; **ARG:** Automatic Rain Gauge; **dist:** District; **NH:** National Highway; **KVK:** Krishi Vigyan Kendra; **DVC:** Damodar Valley Corporation; **PTO:** Part Time Office, **Aero:** Aerodrome, **IAF:** Indian Air Force.
- ❖ **Region wise classification of meteorological Sub-Divisions:**
 - **Northwest India:** Western Himalayan Region (Jammu-Kashmir-Ladakh-Gilgit-Baltistan-Muzaffarabad, Himachal Pradesh and Uttarakhand); Punjab, Haryana Chandigarh & Delhi; West Uttar Pradesh, East Uttar Pradesh, West Rajasthan and East Rajasthan.
 - **Central India:** West Madhya Pradesh, East Madhya Pradesh, Vidarbha and Chhattisgarh.
 - **East India:** Bihar, Jharkhand, Sub-Himalayan West Bengal & Sikkim; Gangetic West Bengal, Odisha and Andaman & Nicobar Islands.
 - **Northeast India:** Arunachal Pradesh, Assam & Meghalaya and Nagaland, Manipur, Mizoram & Tripura.
 - **West India:** Gujarat Region, Saurashtra & Kutch, Coastal Maharashtra (Konkan) & Goa, Madhya Maharashtra and Marathawada.
 - **South India:** Coastal Andhra Pradesh & Yanam, Telangana, Rayalaseema, Coastal Karnataka, North Interior Karnataka, South Interior Karnataka, Kerala & Mahe, Tamil Nadu, Puducherry & Karaikal and Lakshadweep.

LEGENDS

1. अंडमान और निकोबार द्वीपसमूह
2. अरुणाचल प्रदेश
3. असम और मेघालय
4. नागालैंड, मणिपुर, मिजोरम और त्रिपुरा
5. उप-हिमालयी पश्चिम बंगाल और सिक्किम
6. गंगीय पश्चिम बंगाल
7. ओडिशा
8. झारखंड
9. बिहार
10. पूर्वी उत्तर प्रदेश
11. पश्चिम उत्तर प्रदेश
12. उत्तराखंड
13. हरियाणा, चंडीगढ़ और दिल्ली
14. पंजाब
15. हिमाचल प्रदेश
16. जम्मू और कश्मीर और लद्दाख
17. पश्चिम राजस्थान
18. पूर्वी राजस्थान
19. पश्चिम मध्य प्रदेश
20. पूर्वी मध्य प्रदेश
21. गुजरात
22. सौराष्ट्र
23. कोंकण और गोवा
24. मध्य महाराष्ट्र
25. मराठवाड़ा
26. विदर्भ
27. छत्तीसगढ़
28. तटीय आंध्र प्रदेश और यनम
29. तेलंगाना
30. रायलसीमा
31. तमिलनाडु, पुडुचेरी और कराईकल
32. तटीय कर्नाटक
33. आंतरिक उत्तरी कर्नाटक
34. आंतरिक दक्षिणी कर्नाटक
35. केरल और माहे
36. लक्षद्वीप



1. Andaman & Nicobar Islands
2. Arunachal Pradesh
3. Assam & Meghalaya
4. Nagaland, Manipur, Mizoram & Tripura
5. Sub-Himalayan West Bengal & Sikkim
6. Gangetic West Bengal
7. Odisha
8. Jharkhand
9. Bihar
10. East Uttar Pradesh
11. West Uttar Pradesh
12. Uttarakhand
13. Haryana, Chandigarh & Delhi
14. Punjab
15. Himachal Pradesh
16. Jammu & Kashmir and Ladakh
17. West Rajasthan
18. East Rajasthan
19. West Madhya Pradesh
20. East Madhya Pradesh
21. Gujarat
22. Saurashtra
23. Konkan & Goa
24. Madhya Maharashtra
25. Marathwada
26. Vidarbha
27. Chhattisgarh
28. Coastal Andhra Pradesh & Yanam
29. Telangana
30. Rayalaseema
31. Tamilnadu, Puducherry & Karaikal
32. Coastal Karnataka
33. North Interior Karnataka
34. South Interior Karnataka
35. Kerala & Mahe
36. Lakshadweep

SPATIAL DISTRIBUTION (% of Stations reporting)

% Stations	Category	% Stations	Category
76-100	Widespread (WS/Most Places)	26-50	Scattered (SCT/A Few Places)
51-75	Fairly Widespread (FWS/Many Places)	1-25	Isolated (ISOL)



Heavy Rain

Very Heavy Rain

Extremely Heavy Rain

Thunder & Lightning

Hailstorm

Dust Raising Winds

Heavy Snow

Dust Storm

Heat Wave

Warm Night

Hot Day

Hot & Humid

Strong Surface Winds

Cold Wave

Cold Day

Ground Frost

COLOUR CODED WARNING

No Warning (No Action)

Watch (Be Aware)

Alert (Be Prepared To Take Action)

Warning (Take Action)

Probabilistic Forecast

Terms	Probability of Occurrence (%)
Unlikely	< 25
Likely	25 - 50
Very Likely	50 - 75
Most Likely	> 75

* Red colour warning does not mean "Red Alert", Red colour warning means "Take Action".

Forecast and Warning for any day is valid from 0830 hours IST of day till 0830 hours IST of next day.

For more details, kindly visit <https://mausam.imd.gov.in> or contact: 011-2434-4599

(Service to the Nation since 1875)

DEFINITION/CRITERIA

Rain/ Snow *	<p>Heavy: 64.5 to 115.5 mm/cm *</p> <p>Very Heavy: 115.6 to 204.4 mm/cm*</p> <p>Extremely Heavy: > 204.4 mm/cm *</p>
Heat Wave	<p>When maximum temperature of a station reaches $\geq 40^{\circ}\text{C}$ for plains and $\geq 30^{\circ}\text{C}$ for hilly regions</p> <p>(a) Based on Departure from normal</p> <p>Heat Wave: Maximum Temperature Departure from normal 4.5°C to 6.4°C.</p> <p>Severe Heat Wave: Maximum Temperature Departure from normal $\geq 6.5^{\circ}\text{C}$</p> <p>(b). Based on Actual maximum temperature</p> <p>Heat Wave: When actual maximum temperature $\geq 45^{\circ}\text{C}$.</p> <p>Severe Heat Wave: When actual maximum temperature $\geq 47^{\circ}\text{C}$</p> <p>(c). Criteria for heat wave for coastal stations</p> <p>When maximum temperature departure is $>4.5^{\circ}\text{C}$ from normal. Heat Wave may be described provided maximum temperature $\geq 37^{\circ}\text{C}$</p>
Warm Night	<p>When maximum temperature remains 40°C</p> <p>Warm Night: When minimum temperature departure 4.5°C to 6.4°C.</p> <p>Severe Warm Night: When minimum temperature departure $>6.4^{\circ}\text{C}$.</p>
Cold Wave	<p>When minimum temperature of a station $\leq 10^{\circ}\text{C}$ for plains and $\leq 0^{\circ}\text{C}$ for hilly regions.</p> <p>(a). Based on departure</p> <p>Cold Wave: Minimum Temperature Departure from normal -4.5°C to -6.4°C.</p> <p>Severe Cold Wave: Minimum Temperature Departure from normal $\leq -6.5^{\circ}\text{C}$</p> <p>(b) Based on actual Minimum Temperature (for Plains only)</p> <p>Cold Wave : When Minimum Temperature is $\leq 4.0^{\circ}\text{C}$</p> <p>Severe Cold Wave: When Minimum Temperature is $\leq 2.0^{\circ}\text{C}$</p> <p>(c) For Coastal Stations</p> <p>When Minimum Temperature departure is $\leq -4.5^{\circ}\text{C}$ & actual Minimum Temperature is $\leq 15^{\circ}\text{C}$</p>
Cold Day	<p>When minimum temperature of a station $\leq 10^{\circ}\text{C}$ for plains and $\leq 0^{\circ}\text{C}$ for hilly regions</p> <p>Based on departure</p> <p>Cold Day: Maximum Temperature Departure from normal -4.5°C to -6.4°C.</p> <p>Severe Cold Day: Maximum Temperature Departure from normal $\leq -6.5^{\circ}\text{C}$</p>
Fog	<p>Phenomenon of small droplets suspended in air and the horizontal visibility $< 1\text{km}$</p> <p>Moderate Fog: When the visibility between 500-200 metres</p> <p>Dense Fog: when the visibility between 50- 200 metres</p> <p>Very Dense Fog: when the visibility < 50 metres</p>
Thunderstorm	<p>Sudden electrical discharges manifested by a flash of light (Lightning) and a sharp rumbling sound (thunder)</p>
Dust/Sand Storm	<p>An ensemble of particles of dust or sand energetically lifted to great heights by a strong and turbulent wind.</p>
Frost	<p>Ice deposits on ground</p> <p>Air temperature $\leq 4^{\circ}\text{C}$ (over Plains)</p>
Squall	<p>A strong wind that rises suddenly, lasts for atleast 1 minute.</p> <p>Moderate: Wind speed 52-61 kmph</p> <p>Severe: Wind speed 62-87 kmph</p> <p>Very Severe: Wind speed >87 kmph</p>
Sea State	<p>Effect of various waves in the sea over specific area</p> <p>Rough to very rough: Wind speed 41-62 kmph (22-33 knots) & Wave height 2.5-6 metre</p> <p>High to very high: Wind speed 63-117 kmph (34-63 knots) & Wave height 6-14 metre</p> <p>Phenomenal: Wind speed >117 kmph (>63 knots) & Wave height >14 metre</p>
Cyclone	<p>Cyclonic Storm: Wind speed 62-87 kmph (34-47 knots)</p> <p>Severe Cyclonic Storm: Wind speed 88-117 kmph (48-63 knots)</p> <p>Very Severe Cyclonic Storm: Wind speed 118-165 kmph (64 - 89 knots)</p> <p>Extremely Severe Cyclonic Storm: Wind speed 166-220 kmph (90 -119 knots)</p> <p>Super Cyclone Storm: Wind speed >220 kmph (>119 knots)</p>

* Red colour warning does not mean "Red Alert", Red colour warning means "Take Action".
Forecast and Warning for any day is valid from 0830 hours IST of day till 0830 hours IST of next day.
For more details, kindly visit <https://mausam.imd.gov.in> or contact: 011-2434-4599
(Service to the Nation since 1875)